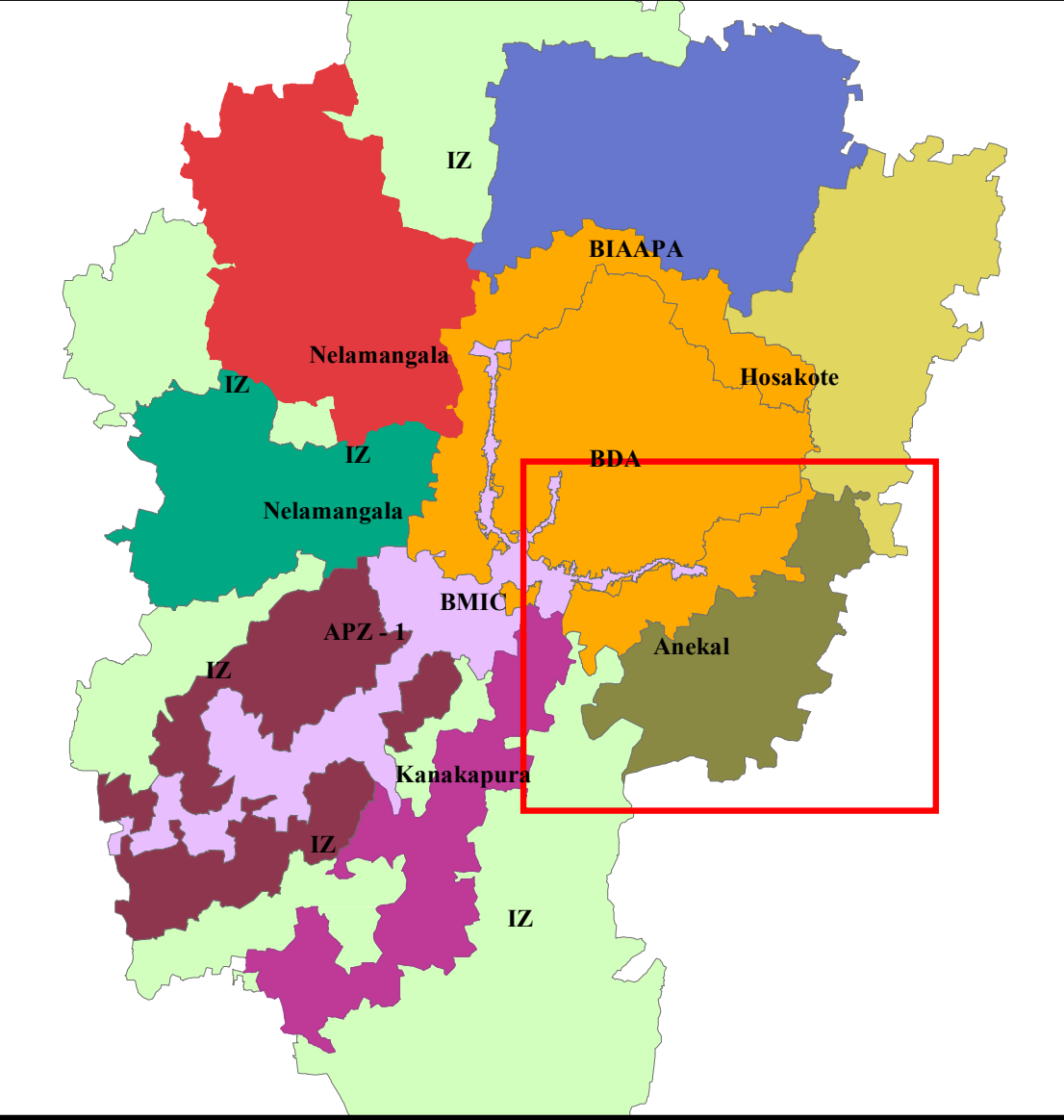


**MASTER PLAN -2031
FOR
ANEKAL LOCAL PLANNING AREA**

KEY MAP

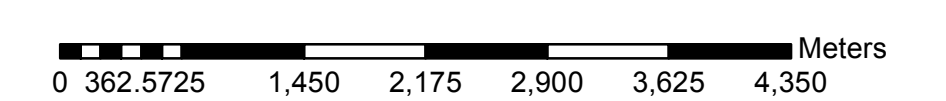



INDEX

L.P.A. Boundary	---	National Highway	----
S.T.R.R. L.P.A.	---	State Highway	----
Village Boundary	Major District Road	----
Municipal Boundary	---	Village/Other Road	----
Settlement Boundary	---	Railway Line	----
Electric power lines	---	Proposed Roads	
Annotation		Road to be Created	---
State/National Highway	SHNH	Road to be Widened	---
Village Name	Anekal	IRR	---
		PRR	---
		RR	---
		STRR	---
		TRR	---

Proposed Landuse Analysis - Anekal LPA

Symbol	LANDUSE	AREA (IN HECTARES)	PERCENTAGE
[Yellow]	RESIDENTIAL	11230.69	47.0%
[Blue]	COMMERCIAL	768.32	3.2%
[Purple]	INDUSTRIAL	5099.95	21.3%
[Red]	PUBLIC & SEMI PUBLIC	840.27	3.5%
[Green]	PARK & OPEN SPACE	2003.78	8.4%
[Light Green]	PUBLIC UTILITY	31.16	0.1%
[Grey]	TRANSPORTATION	3943.22	16.5%
TOTAL		23917.39	100.0%
[Light Green]	AGRICULTURE	630.48	
[Blue]	WATER BODIES	2147.11	
[Green]	FOREST	33.46	
[Hatched]	HILLOCK'S/QUARRIES	43.31	
TOTAL URBANISABLE AREA		26771.76	
[Light Green]	AGRICULTURE	10260.96	
[Blue]	WATER BODIES	853.88	
[Green]	FOREST	2093.46	
[Hatched]	HILLOCK'S/QUARRIES	249.98	
TOTAL		40220.01	



Government of Karnataka
**BANGALORE METROPOLITAN REGION
DEVELOPMENT AUTHORITY**

MEMBER SECRETARY ANEKAL PLANNING AUTHORITY ANEKAL ADDITIONAL DIRECTOR OF TOWN & COUNTRY PLANNING BMRDA METROPOLITAN COMMISSIONER BMRDA

**Proposed Landuse
(L.P.A.)**

Date:

Scale : 1:45,000

Map No:

